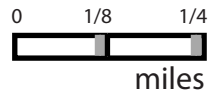









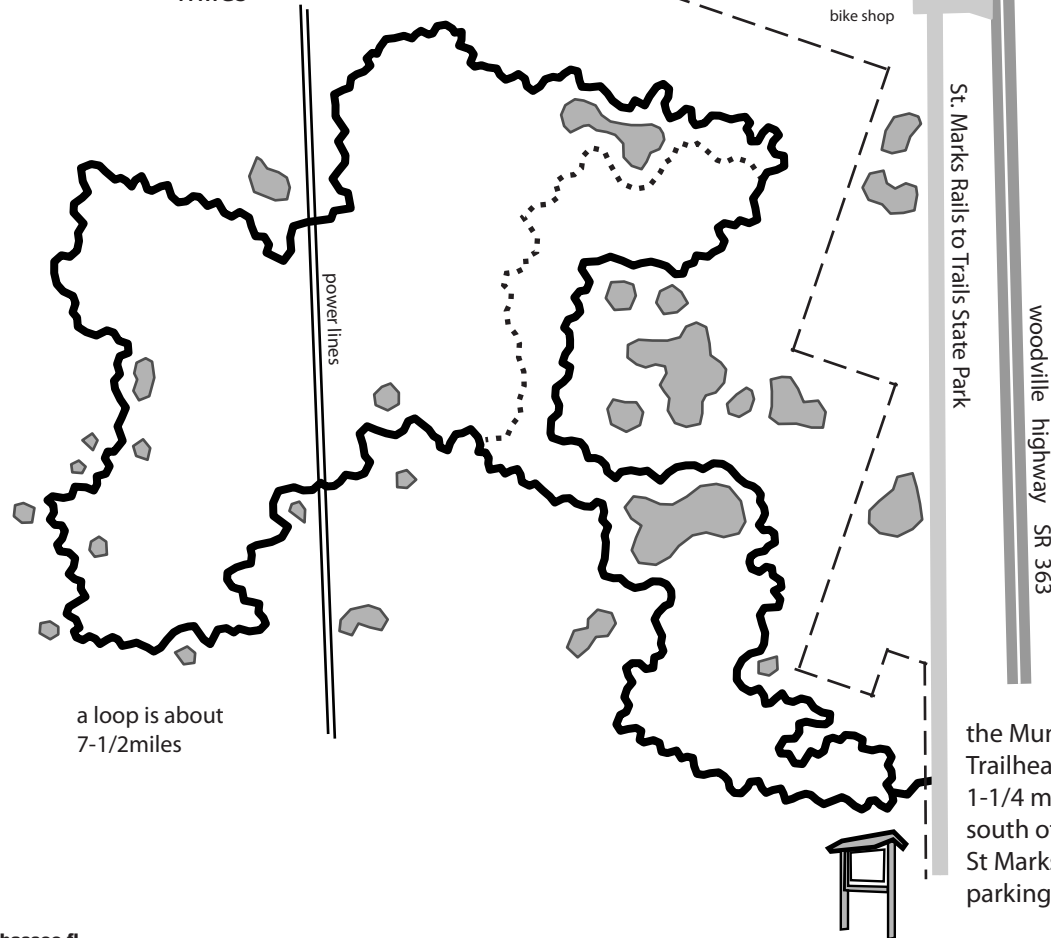
Munson Hills

**off-road bicycle trail
in the Apalachicola
National Forest**



Symbol key:

-  the Munson Hills off road bicycle trail
this trail is blazed with BLUE BLAZE marks
-  the Tall Pine shortcut connector trail with WHITE BLAZE marks
-  these trails are shortcuts or connectors
-  ponds, wetland & solution sink depressions
-  buildings
-  car parking areas
-  Boundary of Apalachicola National Forest



park cars here and ride bikes to the
Munson Hills Trailhead

parking lot of
St Marks Rails to Trails State Park
just 1/4 mile south of
capital circle

info
restrooms
phone
refreshments
bike shop

the Munson Hills
Trailhead is
1-1/4 miles
south of the
St Marks Trail
parking lot

this map and artwork

© 4/1/98 michael mccue, harmonic cycle design, tallahassee fl.
www.harmoniccycle.com ph. 850-574-7062

this map and artwork has been provided for use in a fund raising tool for the
January 1999 Tallahassee Fat Tire Festival
all rights reserved

Munson Hills Trailhead:
benches, info board, water fountain, & restroom